

Knowledge organiser

Year One

World knowledge



Map of the UK



By the end of Year 1 you will need to:

- be able to locate the United Kingdom on a map of the world.
- know the names of the four countries that make up the United Kingdom and the names of the surrounding seas.

What should I already know?

- I live in Netherton which is part of Liverpool.
- The country I live in is called England which is part of the United Kingdom.





Key vocabulary

Definition

- City A large town that usually has a cathedral.
- Country A large area of land where people live under the same Government.
- Sea The salt water covering most of the Earth.
- Island An area of land that is surrounded by water on all sides.
- British Isles Great Britain, Ireland and all nearby islands.
- United Kingdom England, Scotland, Wales and Northern Ireland.
- Coast The land next to the ocean.
- Capital city The main city in a country, usually where the Government is located.

I need to know:

- The United Kingdom is made up of four countries.

Country	Flag	Capital city
England		London
Wales		Cardiff
Scotland		Edinburgh
Northern Ireland		Belfast

- The flag of the United Kingdom is made up of each of the four flags above and is called the Union Jack.



- There are four seas that surround the United Kingdom:
 - The North Sea
 - The Irish Sea
 - Celtic Sea
 - English Channel